


100Rs.



EDISON G AGORAM MEMORIAL SCHOOL

9072

18-5-05

log

MANALUR


எஸ். செல்வமணி

குத்திரத்தூர் அறிவு அகாடமி
நா. பி. உரிமம் எண் 7726, 1/201/93
சேலம்.

K Dis [B1] 7263/07

DE 27-6-07

— 0 —



CERTIFICATE OF LAND

Certified that land measuring 28,409 (Twenty Eight Thousand Four Hundred and Nine Only) Sq. Meters situated in Lalpuras Village as per the details fully described in the Government Pleader's opinion herein enclosed is owned by as per the details given in the Government Pleader's opinion. It is certified that the said entire land comprises of a single plot of land.

It is further certified that the owners of the land have leased the said land to **Edison G Agoram Memorial School** vide lease deed dated 06.06.2005 duly registered on 06.06.2005 at Serial No.1688 in book no.1, on pages 2 to 8 in the office of District Registrar, Chidambaram and the land is still in possession of the lessee.

It is further certifies that **Edison G Agoram Memorial School**, Lalpuras

Village, Manalur, Keerapalayam 608 602, Chidambaram Taluk, Cuddalore District is located on the said plot of land.


SCHEDULE OF PROPERTY

CHIDAMBARAM R.D., CHIDAMBARAM SUBREGISTRY

1. R.S.No.188/3, 22 Cents & R.S. No. 188/8, 71 Cents
Bounded on the North by Lands of Smt. Saroja Ammal
Bounded on the East by Lands of Eskimo Ice Factory
Bounded on the South by Lands of Smt. Govindha Ammal
Bounded on the West by Lands of Sri. M. Krishna Padayatchi
2. R.S. No.229/1, 1 Acre & 18.5 Cents
Bounded on the North by Lands of Sri. Kannan
Bounded on the East by Lands of Sri. Dakshinamurthy
Bounded on the South by Lands of Smt. Sri. Chinnasamy Padayatchi
Bounded on the West by Government road (Manalur to Thaiyakuppam)
3. R.S. No.229/3A, 51 Cents & R.S. No. 187/2, 2 Cents
Bounded on the North by Lands of Smt. Saroja Ammal
Bounded on the East by Lands of Sri. Agoram Pillai
Bounded on the South by Lands of Sri. Agoram Pillai
Bounded on the West by Government Road (Manalur to Thaiyakuppam)
4. R.S. Nos.229/1, 39.5 Cents & R.S. No. 188/2, 2 Cents
Bounded on the North by Lands of Sri. Agoram Pillai
Bounded on the East by Lands of Sri. Samykannu & Sri. Samithurai
Bounded on the South by Lands of Sri. Elamurugan
Bounded on the West by Government Road (Manalur to Thaiyakuppam)
5. R.S.Nos. 226/1, 07 Cents – Full Extent
6. R.S.Nos. 226/2, 15 Cents – Full Extent
7. R.S.Nos. 226/3, 05 Cents – Full Extent
8. R.S.Nos. 226/4, 03 Cents – Full Extent
9. R.S.Nos. 226/5, 03 Cents – Full Extent
10. R.S.Nos. 226/6, 05 Cents – Full Extent
11. R.S.Nos. 226/7, 28 Cents – Full Extent
12. R.S.Nos. 226/8, 8.5 Cents – Full Extent
13. R.S.Nos. 226/9, 1 Acre & 56 Cents – Full Extent
14. R.S.Nos. 226/10, 08 Cents – Full Extent
15. R.S.Nos. 226/11, 08 Cents – Full Extent
16. R.S.Nos. 226/12, 16 Cents – Full Extent

17. R.S.Nos. 226/13, 20 Cents – Full Extent
18. R.S.Nos. 226/14, 24 Cents – Full Extent
19. R.S.Nos. 226/15, 79 Cents – Full Extent
20. R.S.Nos. 226/16, 08 Cents – Full Extent

TOTAL - 28,409 square meters (Twenty Eight Thousand Four Hundred and Nine square meters Only)



27/6/07

27/6/07

Perthmit
22/6/07

TALUK EXECUTIVE MAGISTRATE
&
TAHSILDHAR, CHIDAMBARAM
Chidambaram Taluk, Cuddalore District